









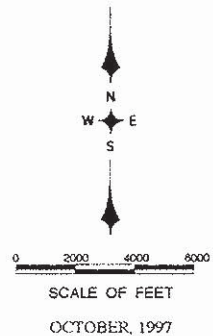


LEGEND

-  DETENTION AREAS
-  BASIN BOUNDARY
-  SECTION LINE
-  EXISTING MAIN CANALS
-  PONDS
-  U.S. ARMY CORPS OF ENGINEERS SPOIL MAINTANENCE EASEMENT
-  BASIN IDENTIFICATION NUMBER
-  BASINS WITH NO IRRIGATION
-  BASINS WITH INTENSE IRRIGATION
-  OUT PARCELS

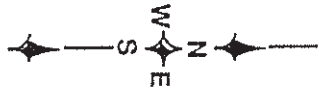


JOHNSON-PREWITT & ASSOCIATES, INC
 ENGINEERS ● PLANNERS ● LAND SURVEYORS
 P.O. BOX 1029 350 WEST VENTURA AVENUE, OLEWISTON, FLORIDA (913) 963-9123

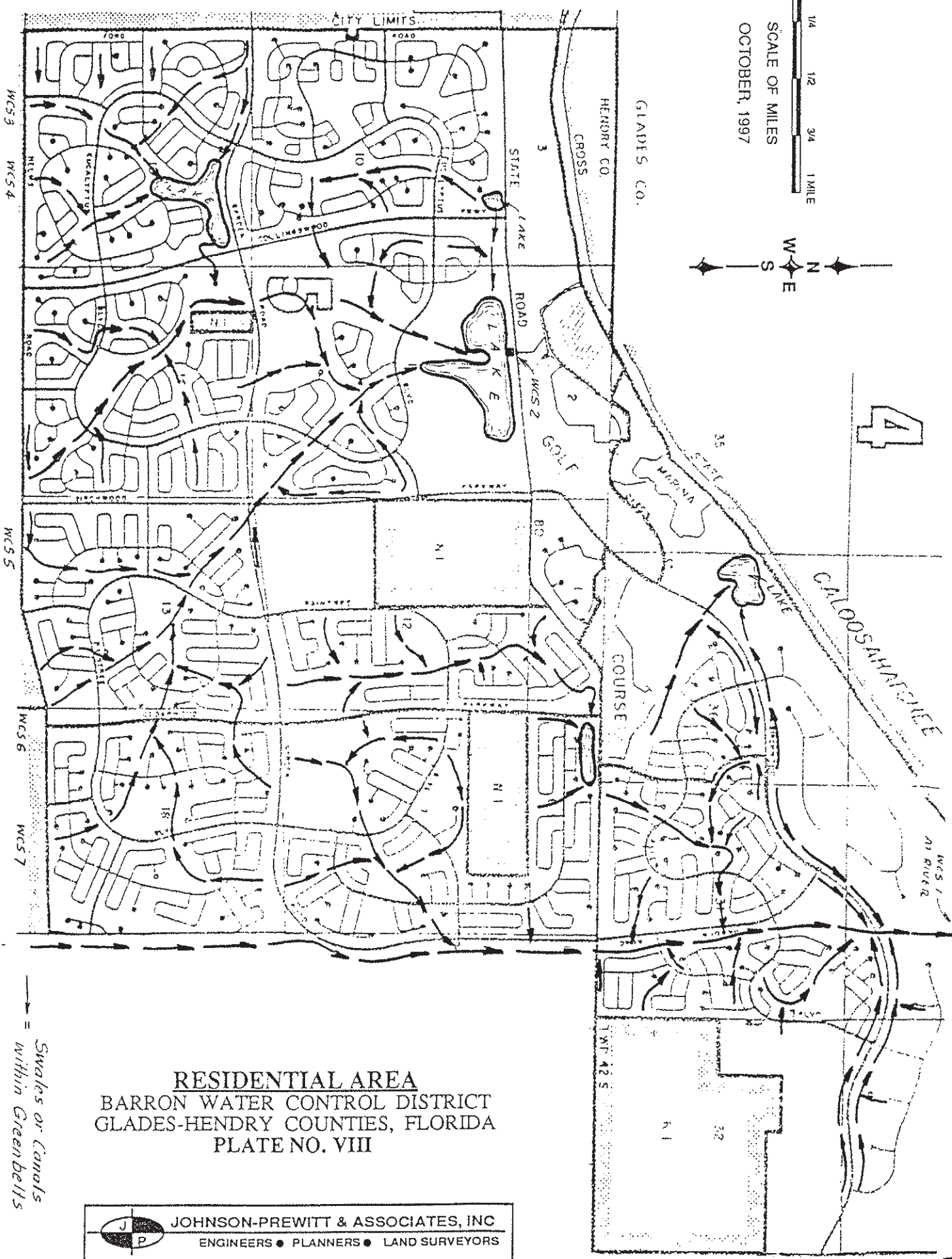
BASINS IN AMENDED PORTION
 BARRON WATER CONTROL DISTRICT
 GLADES-HENDRY COUNTIES, FLORIDA
 PLATE NO. III



SCALE OF MILES
OCTOBER, 1997



4



RESIDENTIAL AREA
BARRON WATER CONTROL DISTRICT
GLADES-HENDRY COUNTIES, FLORIDA
PLATE NO. VIII

*Swales or Canals
within Greenbelts*


JOHNSON-PREWITT & ASSOCIATES, INC
 ENGINEERS • PLANNERS • LAND SURVEYORS
 P.O. BOX 1029 850 WEST VENTURA AVENUE, CLEWISTON, FLORIDA (941) 983-9188